



































































		Physical World					Hazardous World		
		Landscapes	2. Weather	3. Ecosystems	4. Rivers	5.Coasts	6. Atmospheric Hazards	7. Tectonic Hazards	8. Climate Change
Year 7 Autumn	UK	What does the UK's physical landscape look like? 	What types of weather do we get /how do we measure it? How does the UK's weather compare? (Climate graph) What influences the UK's weather? 	What is a biome? What is the UK's ecosystem like? (Deciduous forests ecosystem) 	What is the water cycle? What is a drainage basin? What does a rivers cross profile look like? (Line graph) 	How destructive are waves? (Wave types) 	What happened at Boscastle? (River flooding) 	Continental drift: Why does the UK move? 	Doggerland: What year did Brexit actually happen? 
Year 7 Spring	Europe	What does Europe's physical landscape look like? 	How bad was the Beast from the East? (Jet Stream) 	What is the Mediterranean's ecosystem like? (Marine ecosystem) 	What does the Rhine's long profile look like? 	How was the Dalmatian coast formed? (Erosion) 	How bad was the 2018 heatwave? (Choropleth mapping) 	What happened to Pompeii? (Destructive volcanoes) 	How does transport link to climate change? (Compound bar chart) 
Year 7 Summer	Africa	What does the Africa's physical landscape look like? 	How can Africa have a rainforest and a desert? 	How do animals survive Africa?  Should people go on Safari? (Savannah Grasslands ecosystem) 	How important is the River Nile?  	How are dunes formed? (Transportation and Deposition) 	What are the causes and effects of drought? (Drought) 	Great Rift Valley -What is tearing Africa apart? (Constructive Boundary) 	Will Malaria get worse with climate change? Can charities help Africa adapt to global warming? (Adaptation methods) 
Year 8 Autumn	China	What does Asia's physical landscape look like? 	What causes deserts in China? (Rainshadow effect) (Isoline Map) 	Is the Yeti real? (Mountains ecosystem) 	How sustainable is the 3 Gorges Dam? (Dam – flood management) 	Should China trade with Africa? (Coastal Ports) (Desire line map) 	What causes a flood? 	What do you blame for the tragedy on K2? (Avalanches) 	How green is China? (Renewable energy) 
Year 8 Spring	Japan	What does the Japan's physical landscape look like? 	How does Japans weather vary? (Climate graphs) 	What can harm an ecosystem? (Ecosystem threats) 	How can river flood be managed? 	What lives in the depths of the oceans? (Mariana trench) (ICT lesson) 	How destructive was typhoon Hagibis? (Tropical Storm effects) 	Why are people attracted to Mount Fuji? (Living near volcanoes) 	How can Japan protect itself from the waves? (Tsunami and rising sea level - Coastal protection) 
Year 8 Summer	South America	What does South America's physical landscape look like? 	How does South American climate differ? 	What are the different layers of the rainforest? (Rainforest ecosystem) 	Why does the Amazon River bend? (Meander) 	How is sand transported at the coast? (Longshore Drift) 	How much of a hazard are forest fires? (Bar chart) 	Do strong earthquakes kill the most people? (Scatter diagram) 	What impact does deforestation have on the climate? 
Year 9 Autumn	North America	What does North Americas's physical landscape look like? 	How bad was Moore's 2013 Tornado? (Tornado) 	What is USA's desert ecosystem like? (Desert ecosystem) 	How was Niagara Falls formed? (Waterfalls) 	What coastal features do waves make? (Erosional features) 	How bad was Hurricane Katrina? (Hurricane) 	What happened at Mount St Helens? (Volcano effects) Who do you blame for the Death of Harry Truman? 	Can Geo-engineering solve climate change? 
Year 9 Spring	Midle East	What does the Middle East's physical landscape look like? 	What is the GAC? 	What is the Middle East's ecosystem like? (Desert Ecosystem) 	Turkey vs Syria water conflict Netflix water documentary and geography "snakes and ladders" 	How can we respond to pirates? 	Dust/Sand storms – causes, impacts and responses 	Why does the Middle East suffer from Earthquakes? Causes (constructive, destructive and conservative boundaries) and evaluate responses 	Drought responses: Desalination Ice berg tow Cloud seeding 

Interleaving Homework

Revision and mid-topic assessment